

COPYRIGHT / USAGE

Material on this site may be quoted or reproduced for **personal and educational purposes** without prior permission, provided appropriate credit is given. Any commercial use of this material is prohibited without prior permission from The Special Collections Department - Langsdale Library, University of Baltimore. Commercial requests for use of the transcript or related documentation must be submitted in writing to the address below.

When crediting the use of portions from this site or materials within that are copyrighted by us please use the citation: *Used with permission of the University of Baltimore.*

If you have any requests or questions regarding the use of the transcript or supporting documents, please contact us:

Langsdale Library
Special Collections Department
1420 Maryland Avenue
Baltimore, MD 21201-5779
<http://archives.ubalt.edu>

The Society of the War of 1812 in the State of Maryland

PAST PRESIDENT GENERAL
WILLIAM HENRY PITCHER



472 HENKEL CIRCLE
WINTER PARK, FLA 32789
(305) 647-0299

July 21, 1982

FOUNDED SEPTEMBER 14, 1814

To the Executive Committee of the Society
of the War of 1812 in the State of Maryland
Richard N. Hambleton, President
33 Southgate Avenue
Annapolis, Md. 21401

Dear Compatriots,

A good many years ago we were able to get the Patriotic Order Sons of America to give the Society title to the 1812 monument erected to the memory of the Bread and Cheese Methodist Church near North Point. It served as a field office for the British troops in the engagement of North Point on September 12, 1814. After the battle it was used as a field hospital for the wounded British of that Battle.

As you all know, it is a marker of Maryland Granite surrounded by a spiked steel fence.

The papers were turned over to my brother-in-law Charles Francis Stein and he in turn turned them over to the State of Maryland or Baltimore County, I am not sure which.

When I retired from the Eutaw Savings Bank in February 1973 and was preparing to move to Florida I placed all of the 1812 records that I had custody of or had collected in the steel file of the 1812 Society at the Maryland Historical Society. After Francis's death in 1979, Millard Foard, the office manager of Hennighausen and Stein, was unable to find any record of the Deed to the State or the County.

I feel that it is high time that this be checked into, to find just where the papers are located. If they are not found, and I do not know in which of the many departments of government they may have been placed, the Society will have no proof of the transaction. It is very probable that the next building boom will see the land under or surrounding the monument sold and that a large crane will haul the marker away and we will have lost a most valuable landmark.

get this

I trust that the Society will make a serious effort to/cleared up.

With all good wishes for continuing successful parties,

Best ever,

Bill Pitcher

William Henry Pitcher

WHP/v

I attended the founding of the Fla Soc July 17, 1982

The Society of the War of 1812 in the State of Maryland

July 23, 1982



FOUNDED SEPTEMBER 14, 1814

RICHARD N. HAMBLETON
Pres. Md. Soc. War of 1812
P.O. Box 1746
Annapolis, MD. 21404

The Honorable Dulany Foster
~~S. Vannort Chapman, Esquire~~
Charles Francis Stein, Esquire, III

Gentlemen:

Attached, for each of you, is a copy of a letter written by our esteemed and well-beloved Past President, William Henry Pitcher of Winter Park, Florida regarding his search for papers concerning the 1812 monument to The Bread and Cheese Methodist Church near North Point.

I am asking each of you, according to your respective interests and/or background familiarity with this matter, to attempt to provide an answer to Bill's inquiry.

Additionally, I shall bring the subject up at the August, 1982 meeting of The Executive Committee, by which time, hopefully, the matter will have been cleared by you, individually or collectively.

With kindest personal regards to each of you and best wishes for a pleasant summer season, I am,

Sincerely, *Richard N. Hambleton*

Richard N. Hambleton

S. VANNORT CHAPMAN
ATTORNEY AT LAW
506 KEYSER BUILDING
BALTIMORE, MD. 21202

July 29, 1982

Mr. William Henry Pitcher
472 Henkel Circle
Winter Park, Florida 32789

Re: 1812 Monument
Bread and Cheese M. E. Church
2400 Old North Point Road

Dear Bill:

I have a copy of your letter of July 21, 1982 addressed to me as a member of the Executive Committee of the Society of the War of 1812 in the State of Maryland concerning the above historical monument.

I have checked with Charles F. Stein, III, but he knows nothing of the papers which you turned over to his father.

So far I have found nothing to identify the Patriotic Order, Sons of America.

However, I have learned that the present owner of the land on which the monument is situated is Nolan T. Graves and wife, who purchased it around 1942 from one Helms, said deed being recorded among the Land Records of Baltimore County in Book 1219, folio 125. The land is also shown on Tax Map as parcel 302, Map 96.

I have asked Bernie Medari if he could get me a copy of the deed from Helms to Graves to determine whether or not the monument is included or excluded therein.

I have talked on the phone to Mr. Graves and he advises that he has no knowledge thereof. He further said that he has no objection to our Society coming on his land to lay the wreath upon the monument.

At this time I have not had an opportunity to check the "steel file" at the Maryland Historical Society.

I have contacted Mr. John McGrain, Executive Secretary of the

494-3495

494-3495

Mr. William Henry Pitcher
July 29, 1982
PAGE TWO

Landmark Preservation Committee of Baltimore County. He has promised to inform me of what he can find.

In the meantime, can you tell me who made up the leadership of the Patriotic Order, Sons of America and the approximate date of your transaction as to the monument. Any additional leads that you can give me would be helpful.

I know that years and the passage of time has put lots of dust on what we once knew so well.

Sincerely,

S. Vannort Chapman

S.V.C.

c.c. Richard N. Hambleton, Esquire

The Society of the War of 1812 in the State of Maryland

July 31, 1982



FOUNDED SEPTEMBER 14, 1814

RICHARD N. HAMBLETON
Pres. Md. Soc. War of 1812
P.O. Box 1746
Annapolis, MD. 21404

S. Vannort Chapman, Esquire
Past President, The Maryland Society, War of 1812

Dear Norty,

This is a letter of appreciation, in general for the support and aide you have given our Society, and in particular for your efforts in arranging Scout participation and the Reverend Merrill's services at this year's Defenders' Day event; and also for your prompt reaction to Bill Pitcher's inquiry in re the Bread and Cheese Methodist Church at North Point.

If you can take the time to help keep this Society a viable institution, as you have in this and many other matters, the President can surely find the time to express the gratitude of the General Membership, the Executive Committee, and his own.

Sincerely,

Richard N. Hambleton, President

LAW OFFICES

Medairy and Medairy

IGLEHART-MEDAIRY BUILDING

204 COURTLAND AVENUE

TOWSON, MARYLAND 21204

TELEPHONE 825-8596

BERNARD J. MEDAIRY (1896-1972)
BERNARD JOHN MEDAIRY, JR.

August 6th, 1982

S. Vannort Chapman, Esquire
506 Keyser Building
207 E. Redwood Street
Baltimore, Maryland, 21202

Dear Norty,

I ran the grantee index on the Society of the War of 1812 in Maryland, from 1922 to date, and the only conveyances to the Society are the following:

- (1) Deed from the Maryland Title Guarantee Company, dated November 8, 1977, recorded in Liber 5823, folio 821; and
- (2) Disclaimer, dated August 15, 1978, by Society of the War of 1812 to the land described in Deed recorded in Liber 5823, folio 821

Since your signature appears on the above mentioned documents, I am sure that the land described therein is not the property that you are interested in.

I also checked the references which you gave me, and I am enclosing zerox copy of deed from the State of Maryland to Baltimore County, Maryland, which vests title to "Battle Acre Park" in the County.

I hope this information will be of some help to you.

With best regards, I am

Sincerely,



Bernard John Medairy Jr.

BJM, Jr./ntt
Encl.

12-R-224

THIS DEED, Made this 14th day of May in the year 1979... by and between The BOARD OF PUBLIC WORKS OF MARYLAND, party of the first part, hereinafter sometimes called the "GRANTORS" and BALTIMORE COUNTY, a body corporate and politic hereinafter sometimes called the "GRANTEES".

WHEREAS, the Board of Public Works acting for and on behalf of the State of Maryland has heretofore acquired certain property and rights, situate lying and being in Baltimore County, State of Maryland: and,

WHEREAS, the said Grantee has prepared a Plat No. R-224-1 and which plat has been recorded among the Land Records of the aforesaid County in the appropriate Plat Book: and,

WHEREAS, in accordance with Department of State Planning Regulation 16.00-04 the State Clearinghouse disseminated information concerning this transaction to appropriate state agencies, the City of Baltimore, and Baltimore County, and,

WHEREAS, the State Clearinghouse's review finds this transaction not inconsistent with State plans, programs or objectives, and,

WHEREAS, the Board of Public Works agreed for good and valuable considerations, to convey unto the "GRANTEE(S)" herein, certain land, hereinafter described, which the "Grantor" has determined is no longer needed by it in connection with the construction, operation, maintenance, use and protection of the State Highway System,

NOW, THEREFORE, THIS DEED WITNESSETH:--That for and in consideration of the sum of ONE (\$1.00) Dollar, and other good and valuable considerations, the receipt of which is hereby acknowledged, the said party of the first part does hereby grant, convey and quit claim unto

BALTIMORE COUNTY, a body corporate and politic,

all right, title and interest of the State of Maryland in and to all of the following described lot or parcel of land, situate, lying and being in Baltimore County, State of Maryland, and described as follows, to wit:-

TRANSFER TAX NOT REQUIRED
RANDOLPH B. ROSENCRANTZ
DIRECTOR OF FINANCE
BALTIMORE COUNTY, MARYLAND

Per: [Signature]
11-16-74 AUTHORIZED SIGNATURE 11-15-74

METES AND BOUNDS DESCRIPTION OF BATTLE ACRE PARK

Beginning for the same at a point at the end of the first or S. $66\frac{1}{2}$ degrees E. 12.7 perch line of that parcel of land described in a deed dated September 11, 1839, and recorded among the Land Records of Baltimore City, Maryland, in Liber T.K. 292, folio 246, from Jacob Houck to the State of Maryland, said point having coordinate value S. 7242.08, E. 37193.80 and being situate on the Southwesternmost side of North Point Road, and running thence and binding on the second, third and fourth lines of the aforesaid Deed the three following courses and distances, as now surveyed, viz: (1) S. 21 degrees 45' 26" W., 209.75 feet, to a point having coordinate value S. 7436.89, E. 37116.05, (2) N. 68 degrees 31' 02" W. 208.75 feet, to a point having coordinate value S. 7360.44, E. 36921.80, (3) N. 21 degrees 23' 44" E. 209.51 feet to a point having coordinate value S. 7165.37, E. 36998.23 and being situate on the Southwesternmost side of North Point Road, said point also being situate at the beginning of the aforesaid first line, thence binding on the Southwesternmost side of North Point Road and on the aforesaid first line as now surveyed, S. 68 degrees 34' 55" E. 210.07 feet to the place of beginning.

Containing 43,899 square feet, or 1.008 acres of land, more or less.

All as shown on Baltimore County Department of Public Works, Bureau of Land Acquisition Drawing number R-224-1.

The above courses are referred to the True Meridian and are as surveyed by Baltimore County.

Being all that land which by deed dated September 11, 1839, and recorded among the Land Records of Baltimore City in Liber T.K. 296, Folio 246, was granted and conveyed by Jacob Houck to the State of Maryland.

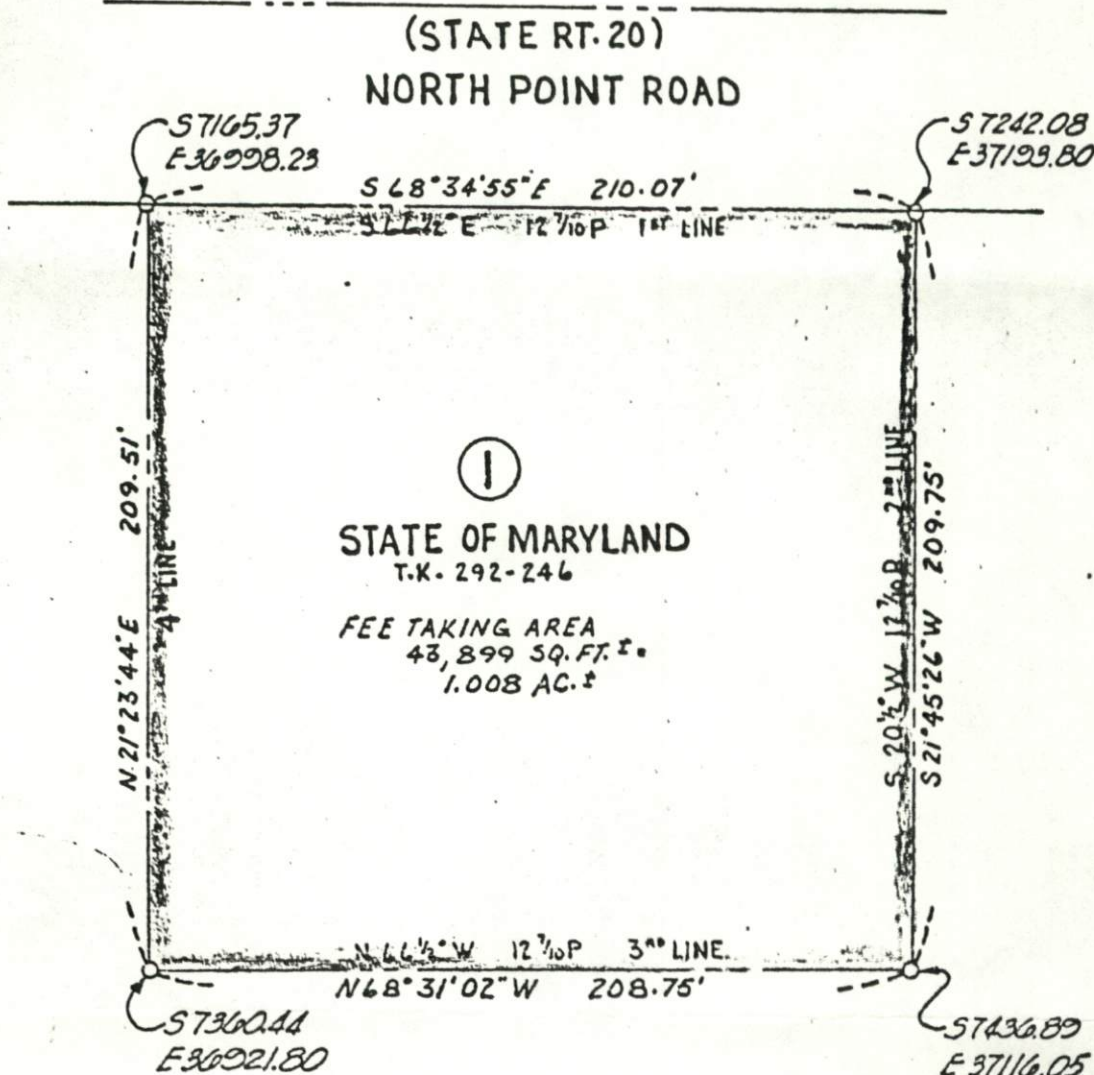
① VERTICAL LETTERING DENOTES EXISTING PROPERTY LINES.

② SLANT LETTERING DENOTES PROPOSED CHANGES TO PROPERTIES.

③ ALL AREAS FOUND BY PLANIMETER, UNLESS OTHERWISE NOTED.

THIS PLAT IS COMPILED FROM DEEDS AND SURVEYS. THE COURSES AND DISTANCES SHOWN ON PROPERTIES ADJOINING THE PROPOSED RIGHT OF WAY ARE THOSE CONTAINED IN THE DEED REFERRED TO BY LIBER AND FOLIO NUMBER AND DO NOT NECESSARILY REFER TO THE MERIDIAN SHOWN HEREON NOR DO THEY IMPLY A CURRENT SURVEY OF SAID PROPERTIES UNLESS SO NOTED.

"A TEMPORARY EASEMENT AREA TO BE USED ONLY DURING THE PERIOD OF CONSTRUCTION FOR THE PURPOSE OF CREATING THE NECESSARY SUPPORTING SLOPES, AND ALL RIGHTS HEREBY GRANTED TO BALTIMORE COUNTY, MARYLAND SHALL THEN TERMINATE AND REVERT TO THE GRANTORS."



BALTIMORE COUNTY DEPARTMENT OF PUBLIC WORKS BUREAU OF LAND ACQUISITION

SCALE: 1" = 50' SHEET 1 OF 1 PLAT TO ACCOMPANY ACQUISITION OF DISTRICT NO. 12 C 7

CONSULTING ENGINEER OR SURVEYOR DATE REG. NO. BATTLE PARK MONUMENT POSITION SHEET NO.

APPROVED: ROADS ENGINEER DATE CONSTRUCTION PLAN NO. AREA TO BE ACQUIRED EXISTING COUNTY R W SLOPE AREA AREA TO BE RELEASED

BUREAU OF LAND ACQUISITION TEMPORARY CONSTRUCTION AREA FEDERAL PROJECT NO.

APPROVED: DATE 12-18-78 CHIEF NO. ACQUIRED FROM RECORDED

DIVISION OF DRAFTING DATE 12-15-78 SUPERVISOR MARYLAND PROJECT NO.

APPROVED: DATE 12-15-78 SUPERVISOR B. C. JOB ORDER NO.

DRAWN FHK CHECKED E.S.H. 7 R-224-1

W.B. 12-8-78

TO HAVE AND TO HOLD the land and premises, hereinbefore described and mentioned, to the extent of the State's right, title and interest thereto, unto,

BALTIMORE COUNTY, a body corporate and politic, its successor and assigns, in fee simple, so long as said property shall be held for the intended historic memorial, and in the event said property shall cease to be used for the intended historic memorial, all right, title and interest in same shall immediately revert to the State of Maryland, its successors and assigns upon payment by the grantor of the sum of \$1.00 to the herein grantee.

AND THE GRANTEE(S) HEREIN, by the acceptance of this deed, do hereby covenant and agree, on behalf of themselves, their heirs and assigns, to abide by and respect each and every reservation, restriction, condition, covenant and control set forth in this instrument of writing, it being the intention hereof to perpetuate all rights and privileges retained by the State of Maryland to the use of the State Highway Administration of the Department of Transportation by this deed. It is expressly understood and agreed that these covenants shall run with and bind the property hereby conveyed and the remaining property of the "GRANTEE(S)" and shall be binding upon the "GRANTEE(S)" their heirs, successors and assigns, forever.

IN TESTIMONY WHEREOF, Witness the hands and seals of the parties hereto:

Approved as to Form and Legal Sufficiency

A.K. Zblouff
Special Attorney

Harry Hughes (SEAL)
Governor of Maryland

Concurred in by:

Baker W. Reine
Director, Office of Real Estate

Louis L. Goldstein (SEAL)
Comptroller of Maryland

WITNESS:—

Edward L. Middleton
Secretary

William S. James (SEAL)
Treasurer of Maryland

Constituting the BOARD OF PUBLIC WORKS OF MARYLAND

Anne Arundel
STATE OF MARYLAND, COUNTY OF BALTIMORE, To Wit:

I HEREBY CERTIFY, that on this.....^{19th}..... day of September in the year ..1929.., before me, the subscriber, a Notary Public of the State of Maryland, in and for the County aforesaid, personally appeared

Harry Hughes -Governor of Maryland
Louis L. Goldstein -Comptroller of Maryland
William S. James -Treasurer of Maryland

constituting the BOARD OF PUBLIC WORKS OF MARYLAND, and acknowledged the foregoing deed to be the act of the said Board of Public Works of Maryland.

NOTARY PUBLIC
Marion J. Boscheit
Anne Arundel Co. Md.

WITNESS MY HAND AND NOTARIAL SEAL

Marion J. Boscheit
Notary Public

My Commission expires.....July 1, 1932.....

LAW OFFICES
STEIN AND JETT, P. A.

SUITE 700 TITLE BUILDING
106 ST. PAUL STREET
BALTIMORE, MARYLAND 21202

CHARLES F. STEIN, III
R. SAMUEL JETT
R. SAMUEL JETT, JR.
JOHN N. SIGLER
CHARLES F. STEIN, JR.
(1900-1979)

TELEPHONE
AREA CODE 301
752-2162

August 9, 1982

S. Vannort Chapman, Esquire
Calvert and Redwood Streets
605 Maryland Trust Building
Baltimore, MD 21202

Dear Nortie:

Among the files in my father's former office, was a memorandum and a copy of a deed prepared in 1950 to convey the interest of State Camp of Maryland, Patriotic Order Sons of America, to The State of Maryland. The deed states that in 1914 the Patriotic Order Sons of America erected a monument on the site of the Old Methodist Meeting House on the Old North Point Road which was used as a hospital for American and English Soldiers wounded in the Battle of North point, September 12, 1814. The deed conveys all the right, title interest and estate in and to the monument and tablet there erected commemorating the use of the Meeting House as a hospital during the Battle. Also included is the lot of ground on which the monument stands, said location being at or near the Old North Point Road.

1950
There is no indication in the file that such a deed was executed and recorded but the Grantor and Grantee indices in Baltimore County toward the end of 1950 would probably reveal the recordation of such a deed. The only other memorandum in the file pertaining to the matter refers to a recordation reference in Baltimore County, TK No. 292 folio 246 and the names of the president, secretary and other members of the Patriotic Sons of America.

Get in touch with me when you have examined the documents. With best regards, I am

Sincerely,


Charles F. Stein, III

CFSJr.
#5537

1950

THIS DEED, Made this _____ day of _____ in the year one thousand nine hundred and fifty by STATE CAMP OF MARYLAND, PATRIOTIC SONS OF AMERICA, a body corporate of the State of Maryland, Grantor, and THE STATE OF MARYLAND, GRANTEE.

WHEREAS the Grantor did during or about the year 1914 erect a monument to commemorate the site of the Old Methodist Meeting House, situate on the Old North Point Road, in Baltimore County, Maryland which during the Battle of North Point on September 12, 1814 was used as a Hospital for American and English Soldiers wounded in said Battle, and

WHEREAS the Grantor desires to convey said monument, and all its interest on the land on which it stands, unto The State of Maryland, and

WHEREAS by a resolution duly passed at a meeting of said Grantor, held at Budler, Maryland on October 21, 1950, a resolution was passed authorizing and directing the proper officers of said Grantor to cause such transfer of said monument and land unto the State of Maryland and did authorize and empower them to sign all deeds and legal instruments necessary to carry out such transfer.

NOW THEREFOR this Deed Witnesseth, that in consideration of the sum of One Dollar and other good and valuable considerations, the receipt whereof is hereby acknowledged, the said State Camp of Maryland, Patriotic Order Sons Of America does bargain and sell and does grant and convey unto the said The State of Maryland, all its right title, interest and estate in and to the monument and tablet erected by the Grantor in or about the year 1914 on or near the site of the Old Methodist Meeting House which was used as a hospital for American and English Soldiers wounded in the Battle of North Point, September 12, 1814, together with all the right, title, interest and estate in and to the lot of ground on which said monument stands, said location being at or near the Old North Point Road in the Twelfth Election District of Baltimore County.

TOGETHER with the buildings thereupon; and all the rights, alleys, ways, waters, privileges, appurtenances and advantages, thereto belonging, or otherwise appertaining.

TO HAVE AND TO HOLD the said described lot of ground, and premises, including the monument aforesaid, unto and to the use of the said The State of Maryland, its successors and assigns, in fee.

IN TESTIMONY WHEREOF, the Corporate seal of the State Camp of Maryland, Patriotic Order Sons of America and the signature of its State President, of Samuel J. Miller, its State Treasurer, and of Isaac Kallinsky, its State Secretary.

STATE CAMP OF MARYLAND, PATRIOTIC ORDER SONS OF AMERICA

BY _____
President

Treasurer

Secretary

STATE OF MARYLAND, COUNTY OF BALTIMORE,

ON THIS THE _____ day of _____, 1950, before me

the undersigned officer, personally appeared

President Samuel J. Miller

Treasurer Isaac Kallinsky, Secretary, who acknowledged themselves to be the officers of STATE CAMP OF MARYLAND, PATRIOTIC ORDER SONS OF AMERICA, and that they, as such, being authorized so to do, executed the foregoing instrument for the purposes therein contained, by signing the name of the corporation as officers, and they acknowledged the foregoing instrument to be their act.

IN WITNESS WHEREOF I have heretofore set my hand and official seal.

Notary Public of Baltimore County, Md.

My Commission expires May 7, 1951.

August 19, 1982

Bernard J. Medairy, Esquire
Iglehart Building
204 Courtland Avenue
Towson, Maryland 21204

Re: Monument
Old Methodist Meeting House Monument
Old North Point Road
Bread and Cheese Creek

Dear Bernie,

Since talking to you on the phone and receiving your letter and enclosure of August 6th, I have received some information from Charlie Stein.

Your xerox copies of the Deed of May 14, 1979 and the plat attached refers to Battle Acre and not to the Old Methodist Meeting House.

Charlie Stein has dug up some of his father's old 1812 records, among which he found a carbon copy of a Deed of 1950 but showing nothing to indicate whether or not it was executed or recorded.

This xerox copy of the Deed states, "In the year one thousand, nine hundred and fifty by State Camp of Maryland, Patriotic Sons of America, a body corporate of the State of Maryland, Grantor, and the State of Maryland, Grantee."

This xerox copy further states that "WHEREAS the Grantor did during or about the year 1914 erect a monument to commemorate the site of the Old Methodist Meeting House, situate on Old North Point Road, in Baltimore County, Maryland which during the Battle of North Point on September 12, 1814, was used as a Hospital for American and English Soldiers wounded in said Battle."

The xerox copy further states that "a resolution duly passed at a meeting of said Grantor, held at Butler, Maryland on October 21, 1950, a resolution was passed authorizing and directing the proper officers of said Grantor to cause such transfer of said monument and land unto the State of Maryland."

Finally - "To Have and to Hold the said described lot of ground,

Bernard J. Medairy, Esquire
August 19, 1982

PAGE TWO

and premises, including the monument aforesaid, unto and to the use of the said State of Maryland, its successors and assigns, in fee."

The land surrounding the monument is owned by Noland T. Graves and wife. I have talked by phone with Mr. Graves, who advised that he acquired it in or about 1942 but does not know whether or not the "Monument" is referred to in his Deed. The present address of the property is 2400 North Point Road.

Mr. Graves gave me some references - Book 1219, folio 125, and Tax Map 96 Parcel 302 and W.P.C. 167 f. 482.

The question now arises as to whether or not the "Monument" is excluded or included in the deed from one Heim to Nolan T. Graves.

It would be a great service to the Society if you could check the Baltimore County Land Records to ascertain who owns the "Monument," and whether or not the Deed of 1950 was ever recorded.

With many thanks for your help,

Sincerely,

SVC/fmg

c.c.

S. Vannort Chapman

Mr. Richard N. Hambleton, President
P.O.Box 1746, Annapolis, Md. 21404

Mr. William Henry Pitcher
472 Henkel Circle
Winter Park, Florida 32789

LAW OFFICES

Medairy and Medairy

IGLEHART-MEDAIRY BUILDING

204 COURTLAND AVENUE

TOWSON, MARYLAND 21204

BERNARD J. MEDAIRY (1896-1972)
BERNARD JOHN MEDAIRY, JR.

TELEPHONE 825-8596

September 16, 1982

S. Vannort Chapman, Esquire
506 Keyser Building
207 E. Redwood Street
Baltimore, Maryland, 21202

Dear Norty:

I have examined the grantee index of the State of Maryland, from December, 1949 through June 30, 1960, and can not find any kind of a conveyance to the State from "State Camp of Maryland, Patriotic Sons of America".

An examination of Deed dated March 10, 1942, recorded in Liber CHK No. 1219, folio 125, from William Heim to Nolen P. Graves, does not mention any monument. However, parcel two in said Deed consists of a one acre lot on "on a road leading to North Point Road." That one acre parcel embraces Old Methodist Meeting House land, and it was acquired by Frederick Heim by Deed dated June 30th, 1925, and recorded in Liber WPC No. 617, folio 482, from Gordon G. Jones, et al., Trustees of the Patapsco Station of the Methodist Episcopal Church.

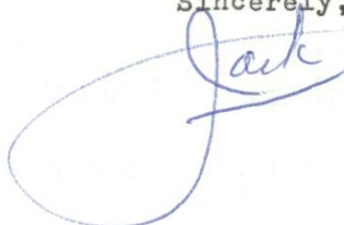
(one acre lot)

The Trustees of said Church acquired it by Deed dated September 19, 1845, recorded in Liber A.W.B. 363, folio 235 (now Baltimore City), from Ebenezer D. Nutz. The trustees were to erect a house of worship for the use of the M. E. Church in the United States.

I ran the grantor index on Heim from January, 1925 through June 1942, and did not find a conveyance of that lot. I therefore assume that title to said land is now vested in Nolen P. Graves.

Please advise me if you want copies of any of said deeds. You can check the deed recorded in the City in Liber A.W.B. No. 363, folio 235, and determine if that is the correct lot.

Sincerely,



BJM, Jr./ntt

Bonus of Medals 825-8596

? Patriotic Order, Sons of American

7/27/82

1942 - from Heim to Nolan P. Gross & wife
 Book 1219 f. 125) 284-5589
 Tax Map - 696 Parcel 302
 W.P.C. 167 folio 482
 2400^{old} N. Point Road 21222
 Book 6103 folio 686 - file to Balto. County - Battle Acres.
 John M^cGrain, Exec. Sec. Landmarks Preservation Committee
 of Balto. County - 494-3495

Ben T. Womer - 284-8846 - 7711 Fairgreen Rd, Dundalk Md
 21222

7/27/82

284-5589

1942 - Jim Heim. to Nolan T. & Freddie Graves

Box 1219 f. 125

Tax Map V96 Parcel 302

2700 N. Point Road.

WPC ~~167482~~ f. 482

July 28/82 - Talked on phone with Mr. Nolan T. Graves and explained the 1812 position and asked if he, as owner of the land, had any objection to the Society coming on his home to buy the wreath, - he said he had none. He did not know whether or not he owned the Mallet, but we were welcome to buy the wreath, since we had been doing so for some years.

3/4/82

Sunday March 14 - 2 P.M. at Middle Cen
Potapoco Neck Hist Soc Ben Wolman.

Todd's Interchange (Mr. Cook, Teacher at
olden school property in area Sparrow Pt. Senior High School)
Elmer Cook present owner -

John Christ 282-1997 - Hmc. 563-8064 West
27 Township Av. 21222

20 Mrs. Mardaga = 995-1181
10

Ruthann 761-3552
RITHMAN

20's = 200.00
20's = 100.00
300.00

404.54
40
1618.00
1648.160

Mrs. ~~Ray~~ ~~Thames~~ - Thompson (Byrdlow)

3,126.82
173

2,047.10
113

6,413.0

Dennis - Mch

Nancy Zabel - 935-5098

Mardaga -

~~Paul~~
Paul Straker = 593-2703

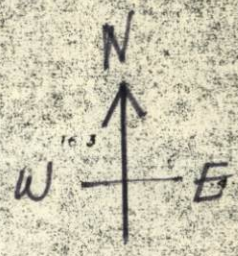
1-301-593-2703

The Park Room

E 34.500

E 34.500

200 FEET TO INCH
SHEET SE-2F



NORTH

POINT BOULEVARD
20

COUNTY PUMPING STATION

Creek

P116

P302

P301

70

BM T-74

NORTH POINT ROAD

Cheese

PERRINS LA. ROBINSON AVE
GALLICE CHURCH

GERMAN HILL ROAD

GRAY

GRAYWOOD ROAD

ROAD

NORRIS

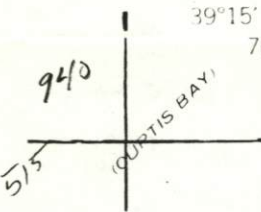
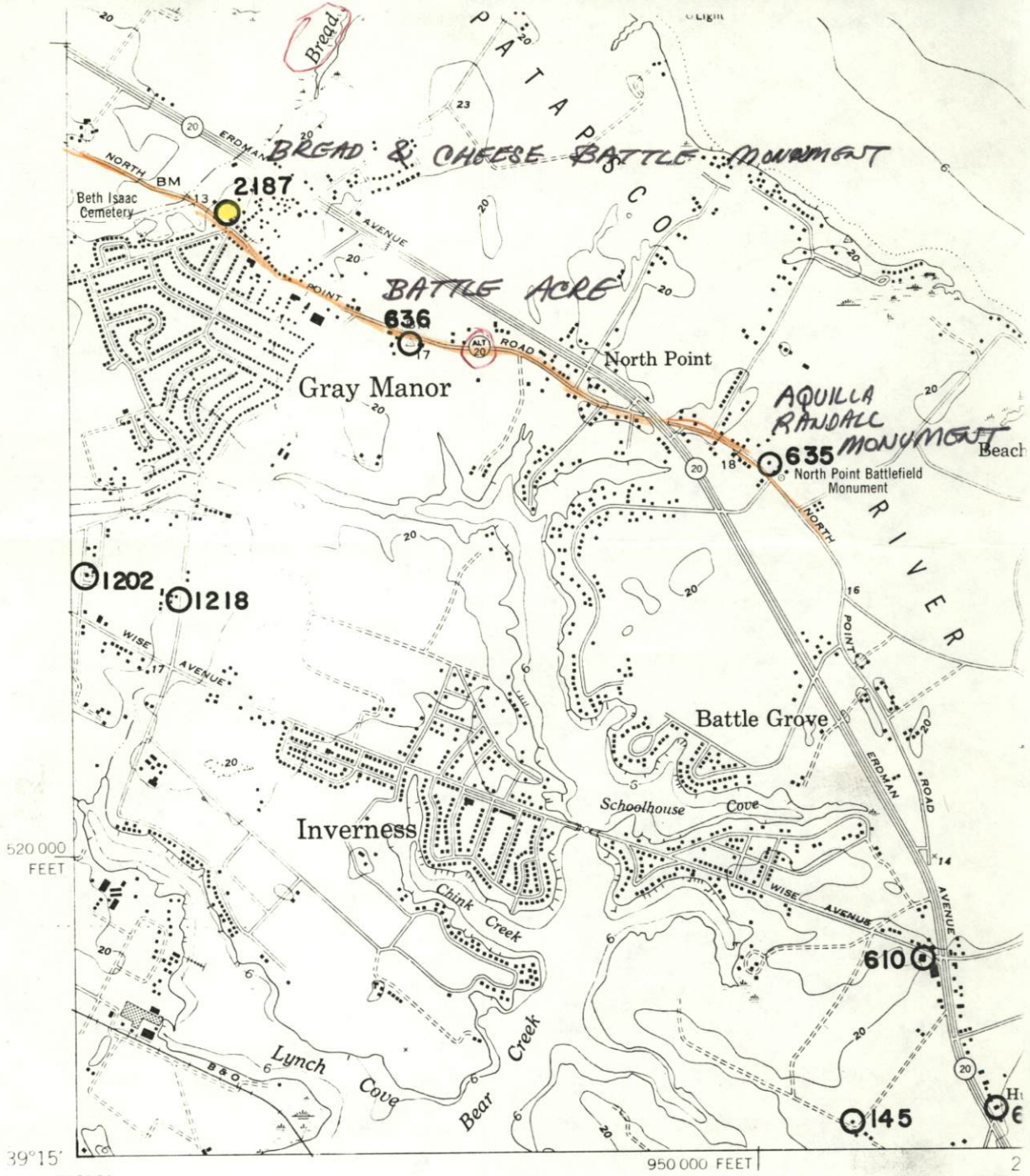
ROAD

ROAD

BA-2187

BREAD & CHEESE CREEK BATTLE MONUMENT - 1914 - Opposite 2400 Old North Point Road, near terminus of German Hill Road. In 1914, during the Star Spangled Banner Centennial, the Patriotic Order, Sons of America, placed a granite monument and iron fence on the grounds and cemetery of the Patapsco Neck Battle Ground Meeting House at Godley Wood. During the War of 1812, the church on "Long Log Lane" had served as General Stricker's headquarters the night before the Battle of North Point, and following the battle, both sides in succession used it as a hospital. The church body suffered a split over the slavery question, and on December 4, 1889, the last service was held in the small frame building. The church was dismantled in the 1920s but some of the beams survive in present domestic structures and in historical collections. In 1925, the church body sold the one-acre tract to Frederick Heim. It was Mr. Heim who persuaded the State Roads Commission not to encroach on the cemetery in widening North Point Road. The plot contains both fallen soldiers and local Methodists. In 1942, the present owner, who lives on the opposite side of the road at No. 240, acquired the property. This monument is a regular stop on the annual War of 1812 Society's commemorative bus tour, listed in Curtis Carroll Davis' tour book, Defenders' Dozen. Owner: Nolen P. Graves and wife.

9/24/52 Received from John McQueen - 494-3445
 Office of Planning & Zoning
 Annapolis, Md. 21204



Mapped by the Army Map Service
 Hydrography from USC&GS surveys
 Published for civil use by the Geological Survey
 Control by USC&GS and USGS
 Topography from aerial photographs by multiplex methods
 Aerial photographs taken 1947. Field check 1949
 Polyconic projection. 1927 North American datum
 10,000-foot grid based on Maryland coordinate system
 Unchecked elevations are shown in brown

TRUE NORTH
 MAGNETIC NORTH
 APPROXIMATE MEAN DECLINATION, 1949

part of:
 U.S.G.S. QUAD,
 "MIDDLE RIVER"

MAP
 18

- LEGEND:
- HISTORIC SITES
 - HISTORIC SITES DEMOLISHED
 - HISTORIC DISTRICTS

P. 28

531

PHILA BALTO. & WASH.

P446

R. R.

P. 34

North Point Blvd.

*Pl. 5
1364
8/20/02*

P/O P. 28
STATE MILITARY DEPT.
3332/183
9.832A
P. 38

JEROME A. SIEGEL
4848/725
10.01A
P. 120

MR. GRAVES' PROPERTY

150 LAWRENCE, P.
NAYLOR III
3992/398
10.09A
P. 115

P. 201

P. 116

P. 302

M. 103-P. 542

528

SCALE IN FEET



TAX MAP

MAP NO.

96

944